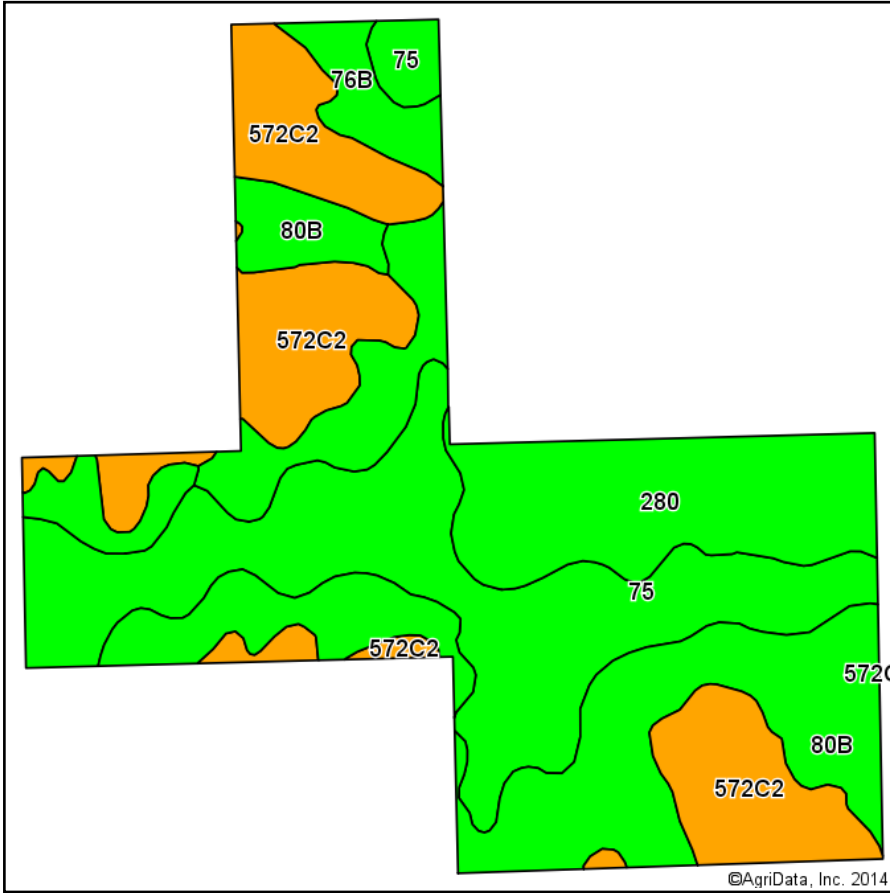
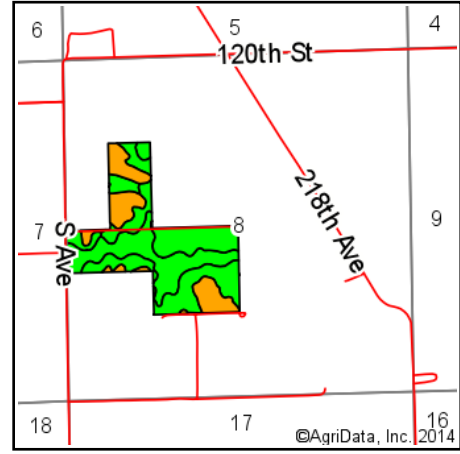


Soils Map-CSR2



Soils data provided by USDA and NRCS.

©AgriData, Inc. 2014

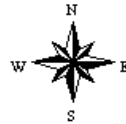


©AgriData, Inc. 2014

State: **Iowa**
 County: **Louisa**
 Location: **8-74N-4W**
 Township: **Columbus City**
 Acres: **80.24**
 Date: **7/7/2014**



Maps Provided By:



Area Symbol: IA115, Soil Area Version: 17

Code	Soil Description	Acres	Percent of field	**CSR2 Legend	Non-Irr Class	CSR2**	CSR
75	Givin silt loam, 0 to 2 percent slopes	22.92	28.6%		I	83	85
80B	Clinton silt loam, 2 to 5 percent slopes	20.83	26.0%		Ile	80	80
572C2	Inton silt loam, 5 to 9 percent slopes, moderately eroded	17.41	21.7%		IIIe	69	57
280	Mahaska silty clay loam, 0 to 2 percent slopes	11.88	14.8%		I	91	95
76B	Ladoga silt loam, 2 to 5 percent slopes	7.20	9.0%		Ile	86	85
Weighted Average						80.6	79.1

Area Symbol: IA115, Soil Area Version: 17

**IA has updated the CSR values for each county to CSR2.

Field borders provided by Farm Service Agency as of 5/21/2008. Aerial photography provided by Aerial Photography Field Office.